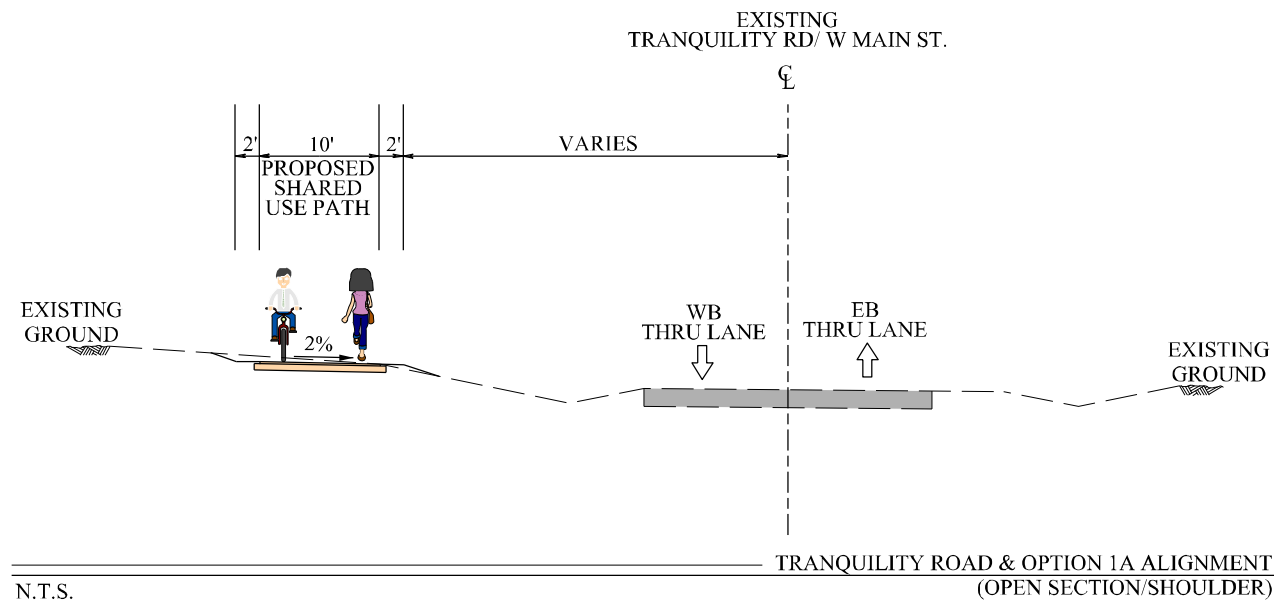




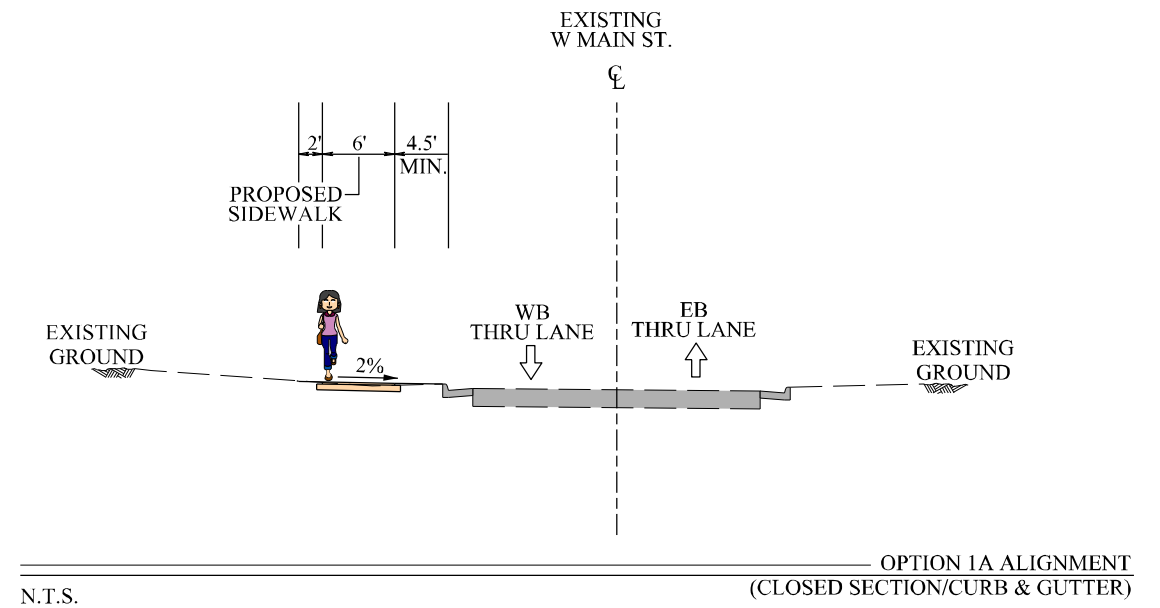
# TYPICAL SECTIONS

## FRANKLIN PARK TO PURCELLVILLE TRAIL

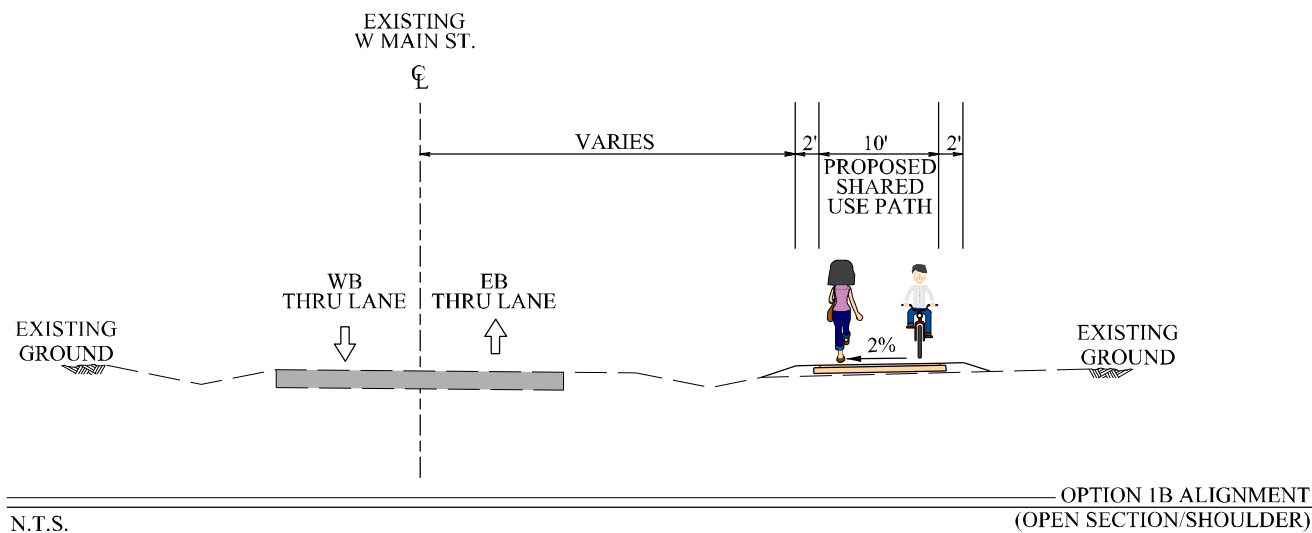
TRANQUILITY ROAD & OPTION 1A  
(OPEN SECTION/SHOULDER)



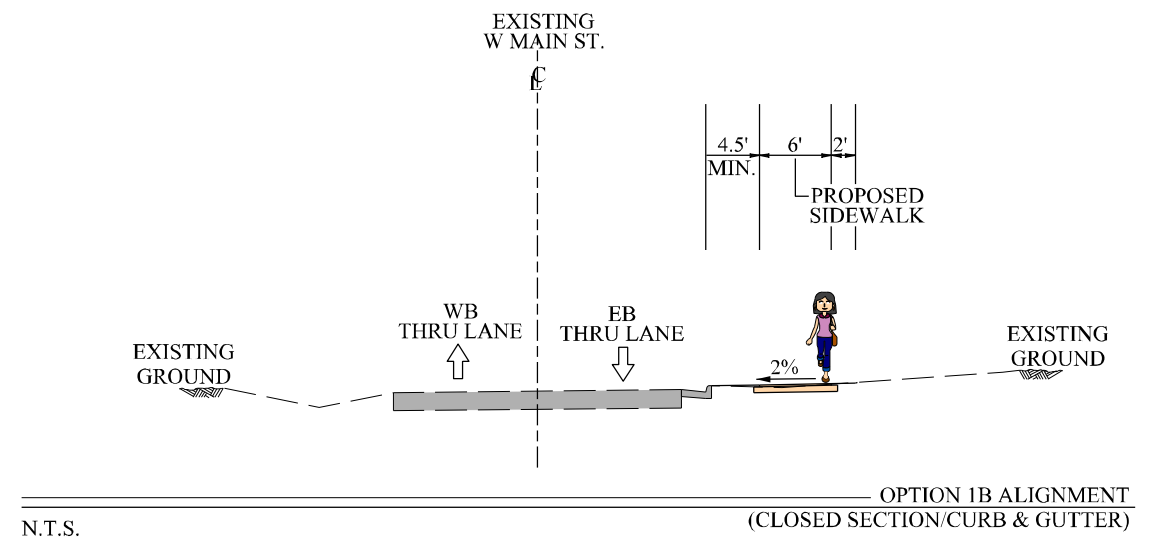
OPTION 1A  
(CLOSED SECTION/CURB & GUTTER)



OPTION 1B  
(OPEN SECTION/SHOULDER)



OPTION 1B  
(CLOSED SECTION/CURB & GUTTER)



TRAIL IMPROVEMENTS  
TOWN OF PURCELLVILLE

Typical Sections  
Proposed Shared Use Path  
/Sidewalk  
Options 1A & 1B



Date: JUNE 2017  
Scale: N.T.S.  
Designed By: MCB  
Drawn By: MCB  
Checked By: HLB